

Bus Route Numbers

820 **Merrylands to Guildford**
via Hawksview St, Bristol St
(Merrylands West), Guildford West and
Guildford Leagues Club.
Service operates Monday–Saturday.

821 **Guildford to Smithfield Industrial Area**
via Guildford West and Woodpark.
Service operates Monday–Friday.

822 **Merrylands to Guildford** via Railway Tce
(east side of railway).
Service operates Monday–Friday.

Fares and concession travel

Passes must be produced for concession discounts or free travel on boarding. Unreadable passes are invalid. Passengers 16 years and over are required to pay full fare unless travelling to and from school, or upon presenting your valid school pass or other valid ID.

Lost Property

Please take all items with you before you leave the bus. If you find an item left on the bus, please notify the driver. For lost property enquiries please call 9632 3344. Please keep your bus ticket to help identify the bus travelled on.

Additional Services



There are many other transport services operating in this area. Details of all services are available from Transport Info, online at 131500.com.au or call 131500.

This service is operated by



Hopkinsons

Hopkinsons
PO Box 12
Merrylands 2160
Telephone 9632 3344
www.hopkinsons.com.au

Look for bus
numbers

820

821

822



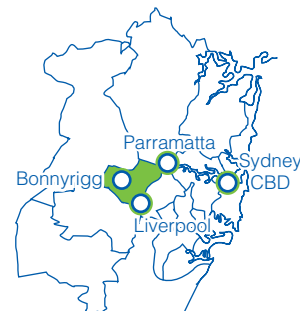
Merrylands & Smithfield to Guildford

Buses Serving

Merrylands
Guildford West
Guildford
Woodpark
Smithfield

See back cover for
detailed route descriptions

Effective from 22 March 2010



Your Region 3 operator



Hopkinsons

Monday to Friday

map ref	Route Number	820	820	820	820	820	820	820	820	820	820	820	820	820	
		am	am	am	am	am	am	am	am	am	am	am	pm	pm	
A	Merrylands Interchange (Stand 4)	6.35	7.05	7.35	8.05	8.35	9.15	10.15	11.15	12.15	1.15	2.15
B	Chetwynd Rd & Amherst St	6.43	7.13	7.43	8.13	8.43	9.22	10.22	11.22	12.22	1.22	2.22
C	Bristol St & Sherwood Rd	5.19	5.49	6.19	6.49	7.19	7.49	8.19	8.49	9.27	10.27	11.27	12.27	1.27	2.27
G	McCredie Rd & Fairfield Rd	5.23	5.53	6.23	6.53	7.23	7.53	8.23	8.53	9.31	10.31	11.31	12.31	1.31	2.31
H	McCredie Rd & Fowler Rd	5.26	5.56	6.26	6.56	7.26	7.56	8.26	8.56	9.34	10.34	11.34	12.34	1.34	2.34
I	Guildford Station	5.33	6.03	6.33	7.03	7.33	8.03	D 8.35	9.03	9.41	10.41	11.41	12.41	1.41	2.41

Monday to Friday (cont...)

map ref	Route Number	820	820	820	820	820	820	820
		pm	pm	pm	pm	pm	pm	pm
A	Merrylands Interchange (Stand 4)	3.15	3.45	4.15	4.45	5.15	5.45	6.15
B	Chetwynd Rd & Amherst St	3.23	3.53	4.23	4.53	5.23	5.53	6.23
C	Bristol St & Sherwood Rd	3.29	3.59	4.29	4.59	5.29	5.59	6.29
G	McCredie Rd & Fairfield Rd	3.33	4.03	4.33	5.03	5.33	6.03
H	McCredie Rd & Fowler Rd	3.36	4.06	4.36	5.06	5.36	6.06
I	Guildford Station	3.43	4.13	4.43	5.13	5.43

Saturday

map ref	Route Number	820	820	820	820	820	820	820	820	820	820	
		am	am	am	am	am	pm	pm	pm	pm	pm	
A	Merrylands Interchange (Stand 4)	7.11	8.11	9.11	10.11	11.11	12.11	1.11	2.11	3.11	4.11	5.11
B	Chetwynd Rd & Amherst St	7.19	8.19	9.19	10.19	11.19	12.19	1.19	2.19	3.19	4.19	5.19
C	Bristol St & Sherwood Rd	7.23	8.23	9.23	10.23	11.23	12.23	1.23	2.23	3.23	4.23	5.23
G	McCredie Rd & Fairfield Rd	7.27	8.27	9.27	10.27	11.27	12.27	1.27	2.27	3.27	4.27
H	McCredie Rd & Fowler Rd	7.30	8.30	9.30	10.30	11.30	12.30	1.30	2.30	3.30	4.30
I	Guildford Station	7.37	8.37	9.37	10.37	11.37	12.37	1.37	2.37	3.37	4.37

Explanations

- D** – School diversion.
 – Bus does not operate past this timing point.



For wheelchair accessible services please contact your local operator.



Service does not operate on Sundays or Public Holidays.



For timetables from Guildford go to page 3. For Route Map see pages 6 and 7.

Monday to Friday

map ref	Route Number	820	820	820	820	820	820	820	820	820	820	820	820	820	
		am	am	am	am	am	am	am	am	am	am	am	pm	pm	
I	Guildford Station (Military Rd)	8.08	8.40	9.08	9.43	10.43	11.43	12.43	1.43	2.43
H	McCredie Rd & Fowler Rd	8.14	8.46	9.14	9.49	10.49	11.49	12.49	1.49	2.49
G	McCredie Rd & Fairfield Rd	6.06	6.36	7.06	7.36	8.06	8.17	8.49	9.17	9.52	10.52	11.52	12.52	1.52	2.52
C	Bristol St & Sherwood Rd	6.11	6.41	7.11	7.41	8.11	8.21	8.53	9.21	9.56	10.56	11.56	12.56	1.56	2.56
B	Chetwynd Rd & Amherst St	6.16	6.46	7.16	7.46	8.16	8.26	8.58	9.26	10.00	11.00	12.00	1.00	2.00	3.00
A	Merrylands Interchange	6.24	6.54	7.24	7.54	8.24	8.34	9.06	9.34	10.09	11.09	12.09	1.09	2.09	3.09

Monday to Friday (cont...)

map ref	Route Number	820	820	820	820	820	820	820
		pm	pm	pm	pm	pm	pm	pm
I	Guildford Station (Military Rd)	3.02	3.32	4.02	4.32	5.02	5.32	6.02
H	McCredie Rd & Fowler Rd	3.08	3.38	4.08	4.38	5.08	5.38	6.08
G	McCredie Rd & Fairfield Rd	3.12	3.42	4.12	4.42	5.12	5.42	6.12
C	Bristol St & Sherwood Rd	3.17	3.47	4.17	4.47	5.17	5.47	6.17
B	Chetwynd Rd & Amherst St	3.22	3.52	4.22	4.52	5.22	5.52
A	Merrylands Interchange	3.30	4.00	4.30	5.00	5.30	6.00

Saturday

map ref	Route Number	820	820	820	820	820	820	820	820	820	820	
		am	am	am	am	am	am	pm	pm	pm	pm	
I	Guildford Station (Military Rd)	7.41	8.41	9.41	10.41	11.41	12.41	1.41	2.41	3.41	4.41
H	McCredie Rd & Fowler Rd	7.47	8.47	9.47	10.47	11.47	12.47	1.47	2.47	3.47	4.47
G	McCredie Rd & Fairfield Rd	6.50	7.50	8.50	9.50	10.50	11.50	12.50	1.50	2.50	3.50	4.50
C	Bristol St & Sherwood Rd	6.54	7.54	8.54	9.54	10.54	11.54	12.54	1.54	2.54	3.54	4.54
B	Chetwynd Rd & Amherst St	6.58	7.58	8.58	9.58	10.58	11.58	12.58	1.58	2.58	3.58	4.58
A	Merrylands Interchange	7.06	8.06	9.06	10.06	11.06	12.06	1.06	2.06	3.06	4.06	5.06

Explanations

.... – Bus does not operate past this timing point.



For wheelchair accessible services please contact your local operator.



Service does not operate on Sundays or Public Holidays.



For timetables from Merrylands/Woodpark go to page 2. For Route Map see pages 6 and 7.

Monday to Friday

map ref	Route Number	821	821	821	821	821
		am	am	am	am	am
I	Guildford Station (Military Rd)	5.35	6.05	6.35	7.05	7.35
F	Percival Rd (Tway)	5.44	6.14	6.44	7.14	7.44
E	Cooper St (Tway)	5.50	6.20	6.50	7.20	7.50
D	Long St & Sammut St	5.56	6.26	6.56	7.26	7.56
G	McCredie Rd & Fairfield Rd	6.06	6.36	7.06	7.36	8.06

Explanations

.... – Bus does not operate past this timing point.



For wheelchair accessible services please contact your local operator.



Service does not operate on weekends or Public Holidays.



For Route Map see pages 6 and 7.

Monday to Friday

map ref	Route Number	821	821	821	821	821
		pm	pm	pm	pm	pm
D	Long St & Sammut St	2.35	3.05	3.35	4.05	4.35
E	Cooper St (Tway)	2.40	3.10	3.40	4.10	4.40
F	Percival Rd (Tway)	2.46	3.16	3.46	4.16	4.46
G	McCredie Rd & Fairfield Rd	2.51	3.21	3.51	4.21	4.51
H	McCredie Rd & Fowler Rd	2.54	3.24	3.54	4.24	4.54
I	Guildford Station	D3.00	3.26	3.56	4.26	4.56

Explanations

D – School diversion.

.... – Bus does not operate past this timing point.



For wheelchair accessible services please contact your local operator.



Service does not operate on weekends or Public Holidays.



For Route Map see pages 6 and 7.

Monday to Friday

map ref	Route Number	822	822
		am	am
A	Merrylands Interchange (Stand 4)	9.00	11.30
L	Lansdowne St & Railway Tce	9.06	11.36
K	Chamberlain Rd & Guildford Rd	9.10	11.40
J	Henry St & Kay St	9.13	11.43
I	Guildford Station (Railway Tce)	9.17	11.47
L	Lansdowne St & Railway Tce	9.24	11.54
A	Merrylands Interchange	9.30	12.00

Explanations

.... – Bus does not operate past this timing point.



For wheelchair accessible services please contact your local operator.



Service does not operate on Weekends or Public Holidays.

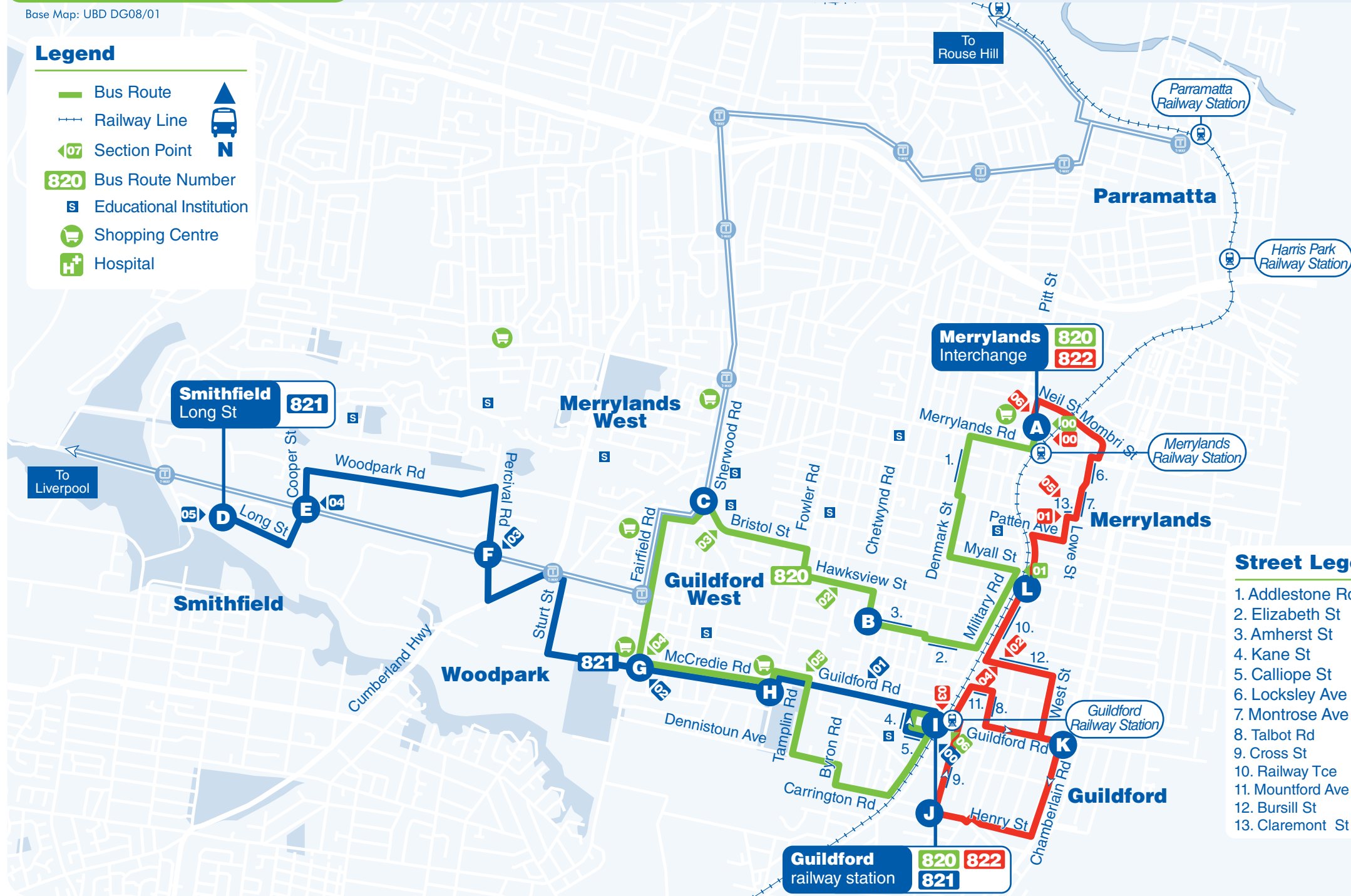


For Route Map see pages 6 and 7.

Base Map: UBD DG08/01

Legend

- Bus Route
- Railway Line
- Section Point
- 820** Bus Route Number
- Educational Institution
- Shopping Centre
- Hospital



Section Point Legend

- Bus Route 820
- Merrylands Interchange
- Myall St & Military Rd
- Hawksview St & Harris St
- Merrylands High School (Bristol St)
- McCredie Rd & Fairfield Rd
- Tamplin Rd & Guildford Rd
- Guildford Station

Section Point Legend

- Bus Route 821
- Guildford Station
- Guildford Rd & Berwick St
- McCredie Rd & Fairfield Rd
- Percival Rd at Smithfield Tway
- Cooper St at Cooper Tway
- Long St & Sammut St

Section Point Legend

- Bus Route 822
- Merrylands Interchange
- Claremont St & Lowe St
- Bursill St & Talbot Rd
- Guildford Station
- Bursill St & Talbot Rd
- Claremont St & Lowe St
- Merrylands Interchange

Street Legend

1. Addlestone Rd
2. Elizabeth St
3. Amherst St
4. Kane St
5. Calliope St
6. Locksley Ave
7. Montrose Ave
8. Talbot Rd
9. Cross St
10. Railway Tce
11. Mountford Ave
12. Bursill St
13. Claremont St

Welcome Aboard

This timetable details the various bus services operated by Hopkinsons in the areas listed on the cover.

Our bus services will enable you to go shopping, to work, to school or to social events, quickly and comfortably. At the bus stop please ensure you "hail" the bus driver of the bus you wish to catch and where possible tender the correct fare. Please move to the back of the bus and make the seats in the front rows of the bus available for elderly or less able passengers. Copies of timetables and other information about services we operate are available from Transport Info or our customer service on 9632 3344.

Late Running Buses & Accessible Vehicles

Hopkinsons reserve the right to amend this timetable without prior notice. To ensure that problems do not occur due to amendments, please contact Hopkinsons on 9632 3344 if you have not used our services for a long period of time. Hopkinsons endeavour to ensure services depart at the specified times. Timetables may change and buses may be delayed or cancelled due to circumstances beyond Hopkinsons' control. Accessible buses operate on selected timetabled services. While Hopkinsons' will endeavour to operate an accessible bus at the time(s) nominated, due to circumstances beyond Hopkinsons' control, this service may be replaced by a standard bus.

How to use this timetable

1. Using the route map provided, find the two timing points you are located between.
2. Locate these two timing points on the timetables.
3. Your bus is scheduled to arrive between the times shown for these points. For example, if your bus stop is situated between timing points **A** and **B** on the map, then the bus is scheduled to arrive between the time listed for **A** and the time listed for **B**.


A Pleasant Environment for All

In the interests of our passengers, please refrain from smoking, eating, drinking or playing loud music on our buses.



1 Bus
=
=

50 less cars



**Reduce greenhouse
gas emissions by
catching
a bus, train or ferry**

Fewer cars on the road
will lead to less traffic,
noise and congestion
on Sydney's roads.



Hopkinsons

 **131500.com.au**
Transport Info
Information for people on the move