

Bus Route Numbers

802 Parramatta to Liverpool via Merrylands, Fowler Rd (Merrylands West), Fairfield, Thorney Rd (Fairfield West), Wakeley, Bonnyrigg, Miller and Cartwright. Service operates 7 days.

803 The Valley Plaza to Liverpool via Miller and Cartwright. Service operates Monday–Friday.

Fares and concession travel

Passes must be produced for concession discounts or free travel on boarding. Unreadable passes are invalid. Passengers 16 years and over are required to pay full fare unless travelling to and from school, or upon presenting your valid school pass or other valid ID.

Lost Property

Please take all items with you before you leave the bus. If you find an item left on the bus, please notify the driver. For lost property enquiries please call 9890 0000 for Westbus or 9632 3344 for Hopkinsons. Please keep your bus ticket to help identify the bus travelled on.

Additional Services



There are many other transport services operating in this area. Details of all services are available from Transport Info, online at 131500.com.au or call 131500.

This service is operated by



Westbus
PO Box 2147
North Parramatta 1750
Telephone 9890 0000
www.cdcbus.com.au



Hopkinsons
PO Box 12
Merrylands 2160
Telephone 9632 3344
www.hopkinsons.com.au

Look for bus numbers

802

803



Parramatta to Liverpool

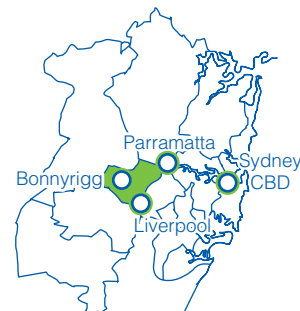
Buses Serving

Parramatta
Merrylands
Guildford West
Fairfield
Wakeley
St Johns Park
Bonnyrigg
Miller
Cartwright
Liverpool

See back cover for detailed route descriptions

Effective from 22 March 2010

Your Region 3 operators



Monday to Friday

map ref	Route Number	802	802	802	802	802	802	802	802	802	802	802	802	802	
		am	am	am	am	am	am	am	am	am	am	am	am	am	
A	Parramatta Interchange (Stand B2)	6.15	6.40	7.05	7.23	7.41	7.54	8.11	8.21
B	Merrylands Interchange (Stand 4)	6.25	6.50	7.15	7.33	7.51	8.04	8.21	8.31
C	Cardinal Gilroy Village (Barcom St)	7.57	8.27
D	Fairfield Rd & Albert St	6.33	6.58	7.23	7.41	8.01	8.12	8.31	8.39
E	Fairfield Interchange (Stand 9)	6.43	7.08	7.33	8.11	8.41
F	Avisford St & Sackville St	6.49	7.14	7.39	8.17	8.47
G	Thorney Rd & Cumberland Hwy	6.56	7.21	7.46	K 8.24	8.54
H	Avoca Rd & Canley Vale Rd	7.02	7.27	7.52	8.32	9.00
I	Bonnyrigg T-way	5.39	6.09	6.39	7.09	7.34	7.59	8.39	9.07
J	The Valley Plaza (Wilson Rd)
K	Whitford Rd & South Liverpool Rd	4.27	C 4.59	5.26	5.46	6.16	6.46	7.16	7.41	8.06	8.46	9.14
L	Miller Shops (Woodward Cr)	4.33	5.05	5.33	5.53	6.23	6.53	7.23	7.48	8.13	8.52	9.20
M	Hoxton Park Rd & Memorial Ave	4.37	5.09	5.37	6.00	6.30	7.00	7.30	7.55	8.20	8.59	9.27
N	Westfield Liverpool (Elizabeth Dr)	8.08	8.33	9.12	9.40
O	Liverpool Interchange	4.46	5.19	5.47	6.15	6.45	7.15	7.45	8.12	8.36	9.15	9.43

Monday to Friday (cont...)

map ref	Route Number	802	803	802	803	802	803	802	803	802	803	802	803	802	803
		am	am	am	am	am	am	am	am	am	am	am	pm	am	pm
A	Parramatta Interchange (Stand B2)	8.41	9.05	9.36	10.07	10.37	11.02	11.32
B	Merrylands Interchange (Stand 4)	8.51	9.15	9.46	10.17	10.47	11.12	11.42
C	Cardinal Gilroy Village (Barcom St)	8.57	9.21	9.52	10.23	10.53	11.18	11.48
D	Fairfield Rd & Albert St	9.01	9.25	9.57	10.28	10.58	11.23	11.52
E	Fairfield Interchange (Stand 9)	9.11	9.35	10.06	10.37	11.07	11.32	12.02
F	Avisford St & Sackville St	9.17	9.41	10.12	10.43	11.13	11.38	12.08
G	Thorney Rd & Cumberland Hwy	9.24	9.48	10.19	10.50	11.20	11.45	12.15
H	Avoca Rd & Canley Vale Rd	9.29	9.53	10.24	10.55	11.25	11.50	12.20
I	Bonnyrigg T-way	9.35	9.59	10.32	11.03	11.33	11.58	12.26
J	The Valley Plaza (Wilson Rd)	9.46	10.16	10.56	11.21	11.51	12.17	12.47
K	Whitford Rd & South Liverpool Rd	9.41	9.49	10.05	10.19	10.39	10.59	11.10	11.24	11.40	11.54	12.05	12.20	12.32	12.50
L	Miller Shops (Woodward Cr)	9.47	9.55	10.11	10.25	10.45	11.05	11.16	11.30	11.46	12.00	12.11	12.26	12.38	12.56
M	Hoxton Park Rd & Memorial Ave	9.53	10.02	10.17	10.32	10.51	11.12	11.22	11.37	11.52	12.07	12.17	12.33	12.44	1.03
N	Westfield Liverpool (Elizabeth Dr)	10.02	10.11	10.26	10.41	10.59	11.21	11.30	11.46	12.00	12.16	12.25	12.42	12.53	1.12
O	Liverpool Interchange	10.05	10.14	10.29	10.44	11.02	11.24	11.33	11.49	12.03	12.19	12.28	12.45	12.56	1.15

Explanations

- C** – Bus operates from Cartwright and Miller.
- K** – Diverts via King Park Ps, does not operate via Avoca Rd.
- – Bus does not operate past this timing point.



For wheelchair accessible services please contact your local operator.

Monday to Friday (cont...)

map ref	Route Number	802	803	802	803	802	803	802	803	802	802	802	802	802	802
		pm	pm	pm	pm	pm	pm	pm	pm	pm	pm	pm	pm	pm	pm
A	Parramatta Interchange (Stand B2)	12.02	...	12.32	...	1.02	...	1.32	...	2.02	2.32	3.02	3.20	3.32	3.55
B	Merrylands Interchange (Stand 4)	12.12	...	12.42	...	1.12	...	1.42	...	2.12	2.42	3.12	3.30	3.42	4.05
C	Cardinal Gilroy Village (Barcom St)	12.18	...	12.48	...	1.18	...	1.48	...	2.18	2.48	3.19	...	3.49	...
D	Fairfield Rd & Albert St	12.22	...	12.52	...	1.23	...	1.53	...	2.22	2.52	3.24	3.40	3.54	4.15
E	Fairfield Interchange (Stand 9)	12.32	...	1.02	...	1.32	...	2.02	...	2.32	3.02	3.34	...	4.04	...
F	Avisford St & Sackville St	12.38	...	1.08	...	1.38	...	2.08	...	2.38	3.08	3.40	...	4.10	...
G	Thorney Rd & Cumberland Hwy	12.45	...	1.15	...	1.45	...	2.15	...	2.45	3.15	3.47	...	4.17	...
H	Avoca Rd & Canley Vale Rd	12.50	...	1.20	...	1.50	...	2.20	...	2.50	3.21	3.53	...	4.23	...
I	Bonnyrigg T-way	12.56	...	1.26	...	1.58	...	2.28	...	2.56	3.27	3.59	...	4.29	...
J	The Valley Plaza (Wilson Rd)	...	1.17	...	1.47	...	2.17	...	2.47
K	Whitford Rd & South Liverpool Rd	1.02	1.20	1.32	1.50	2.05	2.20	2.35	2.50	3.02	3.34	4.06	...	4.36	...
L	Miller Shops (Woodward Cr)	1.08	1.26	1.38	1.56	2.11	2.26	2.41	2.56	3.08	3.40	4.12	...	4.42	...
M	Hoxton Park Rd & Memorial Ave	1.14	1.33	1.44	2.03	2.17	2.33	2.47	3.03	3.14	3.47	4.19	...	4.49	...
N	Westfield Liverpool (Elizabeth Dr)	1.23	1.42	1.53	2.12	2.25	2.42	2.56	D3.12	3.23	3.56	4.28	...	4.58	...
O	Liverpool Interchange	1.26	1.45	1.56	2.15	2.28	2.45	2.59	3.23	3.26	3.59	4.31	...	5.01	...

Monday to Friday (cont...)

map ref	Route Number	802	802	802	802	802	802	802	802	802	802	802	802	802	802
		pm	pm	pm	pm	pm	pm	pm	pm	pm	pm	pm	pm	pm	pm
A	Parramatta Interchange (Stand B2)	4.08	4.25	4.38	4.55	5.08	5.25	5.38	5.55	6.06	6.36	7.06	7.36	8.06	9.06
B	Merrylands Interchange (Stand 4)	4.18	4.35	4.48	5.05	5.18	5.35	5.48	6.05	6.16	6.46	7.16	7.46	8.16	9.16
C	Cardinal Gilroy Village (Barcom St)	4.25	...	4.55	...	5.25
D	Fairfield Rd & Albert St	4.30	4.45	5.00	5.15	5.30	5.45	5.58	6.15	6.26	6.56	7.26	7.56	8.26	9.26
E	Fairfield Interchange (Stand 9)	4.40	...	5.10	...	5.40	...	6.08	...	6.36	7.06	7.36	8.06	8.36	9.36
F	Avisford St & Sackville St	4.46	...	5.16	...	5.46	...	6.14	...	6.42	7.12	7.42	8.12	8.42	9.42
G	Thorney Rd & Cumberland Hwy	4.53	...	5.23	...	5.53	...	6.21	...	6.49	7.19	7.49	8.19	8.49	9.49
H	Avoca Rd & Canley Vale Rd	4.59	...	5.29	...	5.59	...	6.27	...	6.55	7.25	7.55	8.25	8.55	9.55
I	Bonnyrigg T-way	5.05	...	5.35	...	6.05	...	6.33	...	7.01	7.31	8.01	8.31	9.01	10.01
J	The Valley Plaza (Wilson Rd)
K	Whitford Rd & South Liverpool Rd	5.12	...	5.42	...	6.12	...	6.40	...	7.08	...	8.08	...	9.08	...
L	Miller Shops (Woodward Cr)	5.18	...	5.48	...	6.18	...	6.46	...	7.14	...	8.14	...	9.14	...
M	Hoxton Park Rd & Memorial Ave	5.25	...	5.55	...	6.25	...	6.53	...	7.21	...	8.21	...	9.21	...
N	Westfield Liverpool (Elizabeth Dr)	5.34	...	6.04	...	6.34	...	7.02	...	7.30	...	8.30	...	9.30	...
O	Liverpool Interchange	5.37	...	6.07	...	6.37	...	7.05	...	7.33	...	8.33	...	9.33	...

Explanations

D – School diversion.

.... – Bus does not operate past this timing point.



For wheelchair accessible services please contact your local operator.

i For Monday–Friday timetables from Liverpool go to page 7 and 8.
For Route Map see page 6.

Saturday


map ref	Route Number	802	802	802	802	802	802	802	802	802	802	802	802	802	802
		am	am	am	am	am	am	am	am	am	am	am	am	am	pm
A	Parramatta Interchange (Stand B2)	7.02	8.02	9.02	9.32	10.02	10.32	11.02	11.32	12.02
B	Merrylands Interchange (Stand 4)	7.12	8.12	9.12	9.42	10.12	10.42	11.12	11.42	12.12
C	Cardinal Gilroy Village (Barcom St)	8.18	9.18	9.48	10.18	10.48	11.18	11.48	12.18
D	Fairfield Rd & Albert St	7.23	8.23	9.23	9.53	10.23	10.53	11.23	11.53	12.23
E	Fairfield Interchange (Stand 9)	7.32	8.32	9.32	10.02	10.32	11.02	11.32	12.02	12.32
F	Avisford St & Sackville St	7.38	8.38	9.38	10.08	10.38	11.08	11.38	12.08	12.38
G	Thorney Rd & Cumberland Hwy	7.45	8.45	9.45	10.15	10.45	11.15	11.45	12.15	12.45
H	Avoca Rd & Canley Vale Rd	7.50	8.50	9.50	10.20	10.50	11.20	11.50	12.20	12.50
I	Bonnyrigg T-way	5.28	6.28	7.28	7.58	8.28	8.58	9.28	9.58	10.28	10.58	11.28	11.58	12.28	12.58
J	The Valley Plaza (Wilson Rd)
K	Whitford Rd & South Liverpool Rd	5.35	6.35	7.35	8.05	8.35	9.05	9.35	10.05	10.35	11.05	11.35	12.05	12.35	1.05
L	Miller Shops (Woodward Cr)	5.41	6.41	7.41	8.11	8.41	9.11	9.41	10.11	10.41	11.11	11.41	12.11	12.41	1.11
M	Hoxton Park Rd & Memorial Ave	5.47	6.47	7.47	8.17	8.47	9.17	9.47	10.17	10.47	11.17	11.47	12.17	12.47	1.17
N	Westfield Liverpool (Elizabeth Dr)	7.55	8.25	8.55	9.25	9.55	10.25	10.55	11.25	11.55	12.25	12.55	1.25
O	Liverpool Interchange	5.56	6.56	7.58	8.28	8.58	9.28	9.58	10.28	10.58	11.28	11.58	12.28	12.58	1.28


Saturday (cont...)

map ref	Route Number	802	802	802	802	802	802	802	802	802	802	802	802	802	802	
		pm	pm	pm	pm	pm	pm	pm	pm	pm	pm	pm	pm	pm	pm	
A	Parramatta Interchange (Stand B2)	12.32	1.02	1.32	2.02	2.32	3.02	3.32	4.02	4.32	5.02	5.32	6.02	6.32	7.02	8.02
B	Merrylands Interchange (Stand 4)	12.42	1.12	1.42	2.12	2.42	3.12	3.42	4.12	4.42	5.12	5.42	6.12	6.42	7.12	8.12
C	Cardinal Gilroy Village (Barcom St)	12.48	1.18	1.48	2.18	2.48	3.18	3.48	4.18	4.48	5.18	5.48	6.18
D	Fairfield Rd & Albert St	12.53	1.23	1.53	2.23	2.53	3.23	3.53	4.23	4.53	5.23	5.53	6.23	6.50	7.20	8.20
E	Fairfield Interchange (Stand 9)	1.02	1.32	2.02	2.32	3.02	3.32	4.02	4.32	5.02	6.02	7.00
F	Avisford St & Sackville St	1.08	1.38	2.08	2.38	3.08	3.38	4.08	4.38	5.08	6.08	7.06
G	Thorney Rd & Cumberland Hwy	1.15	1.45	2.15	2.45	3.15	3.45	4.15	4.45	5.15	6.15	7.13
H	Avoca Rd & Canley Vale Rd	1.20	1.50	2.20	2.50	3.20	3.50	4.20	4.50	5.20	6.20	7.18
I	Bonnyrigg T-way	1.28	1.58	2.28	2.58	3.28	3.58	4.28	4.58	5.28	6.28	7.26
J	The Valley Plaza (Wilson Rd)
K	Whitford Rd & South Liverpool Rd	1.35	2.05	2.35	3.05	3.35	4.05	4.35	5.35	6.35	7.33
L	Miller Shops (Woodward Cr)	1.41	2.11	2.41	3.11	3.41	4.11	4.41	5.41	6.41	7.39
M	Hoxton Park Rd & Memorial Ave	1.47	2.17	2.47	3.17	3.47	4.17	4.47	5.47	6.47	7.45
N	Westfield Liverpool (Elizabeth Dr)	1.55	2.25	2.55	3.25	3.55	4.25	4.55	5.55	6.55	7.54
O	Liverpool Interchange	1.58	2.28	2.58	3.28	3.58	4.28	4.58	5.58	6.58	7.57

Explanations

.... – Bus does not operate past this timing point.

 For Saturday timetables from Liverpool go to page 9.
For Route Map see page 6.


 For wheelchair accessible services please contact your local operator.


Sunday & Public Holidays

map ref	Route Number	802	802	802	802	802	802	802	802	802	802	802	802	802	802
		am	am	am	am	am	am	pm	pm	pm	pm	pm	pm	pm	pm
A	Parramatta Interchange (Stand B2)	8.02	9.02	10.02	11.02	12.02	1.02	2.02	3.02	4.02	5.02	6.02	6.58
B	Merrylands Interchange (Stand 4)	8.12	9.12	10.12	11.12	12.12	1.12	2.12	3.12	4.12	5.12	6.12	7.08
C	Cardinal Gilroy Village (Barcom St)	8.18	9.18	10.18	11.18	12.18	1.18	2.18	3.18	4.18	5.18	6.18
D	Fairfield Rd & Albert St	8.23	9.23	10.23	11.23	12.23	1.23	2.23	3.23	4.23	5.23	6.23	7.16
E	Fairfield Interchange (Stand 9)	8.32	9.32	10.32	11.32	12.32	1.32	2.32	3.32	4.32	5.32	6.32
F	Avisford St & Sackville St	8.38	9.38	10.38	11.38	12.38	1.38	2.38	3.38	4.38	5.38	6.38
G	Thorney Rd & Cumberland Hwy	8.45	9.45	10.45	11.45	12.45	1.45	2.45	3.45	4.45	5.45	6.45
H	Avoca Rd & Canley Vale Rd	8.50	9.50	10.50	11.50	12.50	1.50	2.50	3.50	4.50	5.50	6.50
I	Bonnyrigg T-way	6.58	7.58	8.58	9.58	10.58	11.58	12.58	1.58	2.58	3.58	4.58	5.58	6.58
J	The Valley Plaza (Wilson Rd)
K	Whitford Rd & South Liverpool Rd	7.05	8.05	9.05	10.05	11.05	12.05	1.05	2.05	3.05	4.05	5.05	6.05	7.05
L	Miller Shops (Woodward Cr)	7.11	8.11	9.11	10.11	11.11	12.11	1.11	2.11	3.11	4.11	5.11	6.11	7.11
M	Hoxton Park Rd & Memorial Ave	7.17	8.17	9.17	10.17	11.17	12.17	1.17	2.17	3.17	4.17	5.17	6.17	7.17
N	Westfield Liverpool (Elizabeth Dr)	7.25	8.25	9.25	10.25	11.25	12.25	1.25	2.25	3.25	4.25	5.25	6.25	7.25
O	Liverpool Interchange	7.28	8.28	9.28	10.28	11.28	12.28	1.28	2.28	3.28	4.28	5.28	6.28	7.28

Explanations

.... – Bus does not operate past this timing point.

 For Sunday & Public Holiday timetables from Liverpool go to page 10.
For Route Map see page 6.

 For wheelchair accessible services please contact your local operator.



Route 802/803

Bus Route Map



Legend

- Bus Route
- Railway Line
- 07 Section Point
- 802 Bus Route Number
- S Educational Institution
- Shopping Centre
- H Hospital

Section Point Legend

- Bus Route 803
- 00 Liverpool Railway Interchange
- 01 Memorial Ave & Liverpool Tway
- 02 Memorial Ave & Dale Ave
- 03 Cartwright Ave & Maxwells Rd
- 04 Miller Rd & Cabramatta Rd
- 05 Banks Rd & Cartwright Ave
- 06 The Valley Plaza Wilson Rd

Street Legend

- Avisford St
- Hampton St
- Lackey St

Section Point Legend

- Bus Route 802
- 00 Liverpool Railway Interchange
- 01 Memorial Ave & Liverpool Tway
- 02 Memorial Ave & Dale Ave
- 03 Cartwright Ave & Maxwells Ave
- 04 Miller Rd & Cabramatta Rd
- 05 Banks Rd & Cartwright Ave
- 06 Whitford Rd & Green Valley Rd
- 07 Bonnyrigg Tway
- 08 St Johns Park PS Edensor Rd
- 09 Humphries Rd & Bowtell Ave
- 10 Avoca Rd & Foxlow St
- 11 Thorney Rd & Cumberland Hwy
- 12 Sackville St & Avisford St
- 13 Fairfield Interchange
- 14 Fairfield Rd & Hedges Rd
- 15 Fairfield Rd & McCredie Rd
- 16 Albert St & Bowden St
- 17 Fowler Rd & Kenyons Rd
- 18 Merrylands Rd & Pitt St (to Parramatta)
- Merrylands Interchange (from Parramatta)
- 19 Pitt St & Railway St
- 20 Parramatta Interchange

The Valley Plaza Shopping Centre 803

Edensor Park

St Johns Park

Bonnyrigg

Busby

Miller

Cartwright

Cabramatta West

Cabramatta

Mt Pritchard

Ashcroft

Sadleir

Liverpool

Canley Heights

Canley Vale

Fairfield West

Fairfield Heights

Yennora

Guildford West

Merrylands West

Merrylands

Greystanes

Parramatta Interchange 802

Parramatta Railway Station

Harris Park Railway Station

Merrylands Railway Station

Guildford Railway Station

Yennora Railway Station

Fairfield Railway Station

Carramar Railway Station

Warwick Farm Railway Station

Liverpool Hospital

Liverpool Interchange 802 803

Liverpool Railway Station

St Johns Hospital

Braeside Hospital

Fairfield Hospital

Wilson Rd

Whitford Rd

Green Valley Rd

North Liverpool Rd

St Johns Rd

Humphries Rd

Edensor Rd

Brown Rd

Elizabeth Dr

Meadows Rd

Cartwright Ave

Miller Rd

Banks Rd

Cartwright Ave

Cartwright Ave

Cartwright Ave

Cartwright Ave

Cartwright Ave

Cartwright Ave

Cartwright Ave

Cartwright Ave

Cartwright Ave

Cartwright Ave

Cartwright Ave

Cartwright Ave

Cartwright Ave

Cartwright Ave

Cartwright Ave

Cartwright Ave

Cartwright Ave

Cartwright Ave

Cartwright Ave

Cartwright Ave

Cartwright Ave

Cartwright Ave

Cartwright Ave

Cartwright Ave

Cartwright Ave

Cartwright Ave

Cartwright Ave

Cartwright Ave

Cartwright Ave

Cartwright Ave

Cartwright Ave

Cartwright Ave

Cartwright Ave

Cartwright Ave

Cartwright Ave

Cartwright Ave

Cartwright Ave

Cartwright Ave

Cartwright Ave

Cartwright Ave

Cartwright Ave

Cartwright Ave

Cartwright Ave

Cartwright Ave

Cartwright Ave

Cartwright Ave

Cartwright Ave

Cartwright Ave

Cartwright Ave

Cartwright Ave

Cartwright Ave

Cartwright Ave

Cartwright Ave

Cartwright Ave

Cartwright Ave

Cartwright Ave

Cartwright Ave

Cartwright Ave

Cartwright Ave

Cartwright Ave

Cartwright Ave

Cartwright Ave

Cartwright Ave

Cartwright Ave

Cartwright Ave

Cartwright Ave

Cartwright Ave

Cartwright Ave

Cartwright Ave

Cartwright Ave

Cartwright Ave

Cartwright Ave

Cartwright Ave

Cartwright Ave

Cartwright Ave

Cartwright Ave

Cartwright Ave

Cartwright Ave

Cartwright Ave

Cartwright Ave

Cartwright Ave

Cartwright Ave

Cartwright Ave

Cartwright Ave

Cartwright Ave

Cartwright Ave

Cartwright Ave

Cartwright Ave

Cartwright Ave

Cartwright Ave

Cartwright Ave

Cartwright Ave

Cartwright Ave

Cartwright Ave

Cartwright Ave

Cartwright Ave

Cartwright Ave

Cartwright Ave

Cartwright Ave

Cartwright Ave

Cartwright Ave

Cartwright Ave

Cartwright Ave

Cartwright Ave

Cartwright Ave

Cartwright Ave

Cartwright Ave

Cartwright Ave

Cartwright Ave

Cartwright Ave

Cartwright Ave

Cartwright Ave

Cartwright Ave

Cartwright Ave

Cartwright Ave

Cartwright Ave

Cartwright Ave

Cartwright Ave

Cartwright Ave

Cartwright Ave

Cartwright Ave

Cartwright Ave

Cartwright Ave

Cartwright Ave

Cartwright Ave

Cartwright Ave

Cartwright Ave

Cartwright Ave

Cartwright Ave

Cartwright Ave

Cartwright Ave

Cartwright Ave

Cartwright Ave

Cartwright Ave

Cartwright Ave

Cartwright Ave

Cartwright Ave

Cartwright Ave

Cartwright Ave

Cartwright Ave

Cartwright Ave

Cartwright Ave

Cartwright Ave

Cartwright Ave

Cartwright Ave

Cartwright Ave

Cartwright Ave

Cartwright Ave

Cartwright Ave

Cartwright Ave

Cartwright Ave

Cartwright Ave

Cartwright Ave

Cartwright Ave

Cartwright Ave

Cartwright Ave

Cartwright Ave

Cartwright Ave

Cartwright Ave

Cartwright Ave

Cartwright Ave

Cartwright Ave

Cartwright Ave

Cartwright Ave

Cartwright Ave

Cartwright Ave

Cartwright Ave

Cartwright Ave

Cartwright Ave

Cartwright Ave

Cartwright Ave

Cartwright Ave

Cartwright Ave

Cartwright Ave

Cartwright Ave

Cartwright Ave

Cartwright Ave

Cartwright Ave

Cartwright Ave

Cartwright Ave

Cartwright Ave

Cartwright Ave

Cartwright Ave

Cartwright Ave

Cartwright Ave

Cartwright Ave

Cartwright Ave

Cartwright Ave

Cartwright Ave

Cartwright Ave

Cartwright Ave

Cartwright Ave

Cartwright Ave

Cartwright Ave

Cartwright Ave

Cartwright Ave

Cartwright Ave

Cartwright Ave

Cartwright Ave

Cartwright Ave

Cartwright Ave

Cartwright Ave

Cartwright Ave

Cartwright Ave

Cartwright Ave

Cartwright Ave

Cartwright Ave

Cartwright Ave

Cartwright Ave

Cartwright Ave

Cartwright Ave

Cartwright Ave

Cartwright Ave

Cartwright Ave

Monday to Friday

map ref	Route Number	802	802	802	802	802	802	802	802	802	802	802	802	802	802
		am	am	am	am	am	am	am	am	am	am	am	am	am	am
O	Liverpool Interchange (Stand 13)	4.47	5.25	5.55	6.25	6.55	7.25	7.55	8.25
M	Hoxton Park Rd & Memorial Av	4.54	5.33	6.03	6.33	7.03	7.33	8.04	8.33
L	Miller Shops (Woodward Cr)	4.58	5.39	6.09	6.39	7.09	7.39	8.10	8.39
K	Whitford Rd & South Liverpool Rd	5.45	6.15	6.45	7.15	7.45	8.17	8.46
J	The Valley Plaza (Wilson Rd)
I	Bonnyrigg T-way	5.02	5.32	5.52	6.22	6.52	7.22	7.52	8.24	8.53
H	Avoca Rd & Canley Vale Rd	5.11	5.41	6.01	6.31	7.01	7.31	8.01	8.33	9.01
G	Thorney Rd & Cumberland Hwy	5.16	5.46	6.06	6.36	7.06	7.36	8.06	8.38	9.06
F	Avisford St & Sackville St	5.22	5.52	6.12	6.42	7.12	7.42	8.12	8.44	9.13
E	Fairfield Interchange (Stand 10)	5.29	5.59	6.19	6.49	7.19	7.49	8.19	8.51	9.20
D	Fairfield Rd & Albert St	5.40	6.10	6.30	6.50	7.01	7.18	7.31	7.45	8.01	8.15	8.30	9.02	9.30
C	Cardinal Gilroy Village (Barcom St)	7.23	7.50	8.20	9.07	9.35
B	Merrylands Rd & Pitt St	5.48	6.18	6.38	7.01	7.12	7.32	7.42	7.59	8.12	8.29	8.38	9.14	9.42
A	Parramatta Interchange	6.00	6.30	6.50	7.15	7.26	7.46	7.56	8.13	8.26	8.43	8.50	9.24	9.52

Monday to Friday (cont...)

map ref	Route Number	802	803	802	803	802	803	802	803	802	803	802	803	802	803
		am	am	am	am	am	am	am	am	am	am	am	am	am	pm
O	Liverpool Interchange (Stand 13)	8.55	9.05	9.20	9.35	9.50	10.05	10.20	10.35	10.50	11.05	11.20	11.35	11.50	12.05
M	Hoxton Park Rd & Memorial Av	9.03	9.13	9.28	9.43	9.58	10.13	10.28	10.43	10.58	11.13	11.28	11.43	11.58	12.13
L	Miller Shops (Woodward Cr)	9.09	9.20	9.34	9.50	10.04	10.20	10.34	10.50	11.04	11.20	11.34	11.50	12.04	12.20
K	Whitford Rd & South Liverpool Rd	9.16	9.26	9.41	9.56	10.11	10.26	10.41	10.56	11.11	11.26	11.41	11.56	12.11	12.26
J	The Valley Plaza (Wilson Rd)	9.29	9.59	10.29	10.59	11.29	11.59	12.29
I	Bonnyrigg T-way	9.23	9.48	10.18	10.48	11.18	11.48	12.18
H	Avoca Rd & Canley Vale Rd	9.31	9.56	10.26	10.56	11.26	11.56	12.26
G	Thorney Rd & Cumberland Hwy	9.36	10.01	10.31	11.01	11.31	12.01	12.31
F	Avisford St & Sackville St	9.43	10.08	10.38	11.08	11.38	12.08	12.38
E	Fairfield Interchange (Stand 10)	9.50	10.15	10.45	11.15	11.45	12.15	12.45
D	Fairfield Rd & Albert St	10.00	10.25	10.55	11.25	11.55	12.25	12.55
C	Cardinal Gilroy Village (Barcom St)	10.05	10.30	11.00	11.30	12.00	12.30	1.00
B	Merrylands Rd & Pitt St	10.12	10.37	11.07	11.37	12.07	12.37	1.07
A	Parramatta Interchange	10.22	10.47	11.17	11.47	12.17	12.47	1.17

Explanations

.... – Bus does not operate past this timing point.



For wheelchair accessible services please contact your local operator.



For Monday–Friday timetables from Parramatta go to page 2 and 3.
For Route Map see page 6.

Monday to Friday (cont...)

map ref	Route Number	802	803	802	803	802	803	802	803	802	803	802	802	802	802
		pm	pm	pm	pm	pm	pm	pm	pm	pm	pm	pm	pm	pm	pm
O	Liverpool Interchange (Stand 13)	12.20	12.35	12.50	1.05	1.20	1.35	1.50	2.05	2.20	2.45	2.50	3.20
M	Hoxton Park Rd & Memorial Av	12.28	12.43	12.58	1.13	1.28	1.43	1.58	2.13	2.30	2.53	3.05	3.34
L	Miller Shops (Woodward Cr)	12.34	12.50	1.04	1.20	1.34	1.50	2.04	2.20	2.36	3.00	3.12	3.42
K	Whitford Rd & South Liverpool Rd	12.41	12.56	1.11	1.26	1.41	1.56	2.11	2.26	2.42	3.06	3.18	3.48
J	The Valley Plaza (Wilson Rd)	12.59	1.29	1.59	2.29	3.09
I	Bonnyrigg T-way	12.48	1.18	1.48	2.18	2.51	3.27	3.57
H	Avoca Rd & Canley Vale Rd	12.56	1.26	1.56	2.26	3.00	3.36	4.06
G	Thorney Rd & Cumberland Hwy	1.01	1.31	2.01	2.31	3.05	3.41	4.11
F	Avisford St & Sackville St	1.08	1.38	2.08	2.38	3.15	3.47	4.17
E	Fairfield Interchange (Stand 10)	1.15	1.45	2.15	2.45	3.22	3.53	4.23
D	Fairfield Rd & Albert St	1.25	1.55	2.25	2.55	3.33	3.50	4.03	4.20	4.33
C	Cardinal Gilroy Village (Barcom St)	1.30	2.00	2.30	3.00	3.37	4.07	4.37
B	Merrylands Rd & Pitt St	1.37	2.07	2.37	3.07	3.43	4.00	4.13	4.30	4.43
A	Parramatta Interchange	1.47	2.17	2.47	3.17	3.53	4.10	4.23	4.40	4.53

Monday to Friday (cont...)

map ref	Route Number	802	802	802	802	802	802	802	802	802	802	802	802	802
		pm	pm	pm	pm	pm	pm	pm	pm	pm	pm	pm	pm	pm
O	Liverpool Interchange (Stand 13)	3.50	4.20	4.50	5.20	5.50	6.20	6.50	7.20	7.50	8.50	9.50
M	Hoxton Park Rd & Memorial Av	4.04	4.34	5.04	5.34	6.04	6.34	7.04	7.34	7.59	8.59	9.59
L	Miller Shops (Woodward Cr)	4.12	4.42	5.12	5.42	6.12	6.42	7.10	7.42	8.04	9.04	10.04
K	Whitford Rd & South Liverpool Rd	4.18	4.48	5.18	5.48	6.18	6.48	7.16	7.48	8.09	9.09	10.09
J	The Valley Plaza (Wilson Rd)
I	Bonnyrigg T-way	4.27	4.57	5.27	5.57	6.27	6.57	7.23	7.57	8.16	10.16
H	Avoca Rd & Canley Vale Rd	4.36	5.06	5.36	6.06	6.36	7.06	8.06
G	Thorney Rd & Cumberland Hwy	4.41	5.11	5.41	6.11	6.41	7.11	8.11
F	Avisford St & Sackville St	4.47	5.17	5.47	6.17	6.47	7.17	8.17
E	Fairfield Interchange (Stand 10)	4.53	5.23	5.53	6.23	6.53	7.23	8.23
D	Fairfield Rd & Albert St	4.50	5.03	5.20	5.33	6.03	6.33	7.03	7.33	8.33
C	Cardinal Gilroy Village (Barcom St)	5.07	5.37
B	Merrylands Rd & Pitt St	5.00	5.13	5.30	5.43	6.11	6.41	7.11	7.41	8.41
A	Parramatta Interchange	5.10	5.23	5.40	5.53	6.21	6.51	7.21	7.51	8.51

Explanations

.... – Bus does not operate past this timing point.



For wheelchair accessible services please contact your local operator.



For Monday–Friday timetables from Parramatta go to page 2 and 3. For Route Map see page 6.

Saturday

map ref	Route Number	802	802	802	802	802	802	802	802	802	802	802	802	802	802
		am	am	am	am	am	am	am	am	am	am	am	am	pm	pm
O	Liverpool Interchange (Stand 13)	6.20	7.20	8.20	8.50	9.20	9.50	10.20	10.50	11.20	11.50	12.20	12.50
M	Hoxton Park Rd & Memorial Av	6.28	7.28	8.28	8.58	9.28	9.58	10.28	10.58	11.28	11.58	12.28	12.58
L	Miller Shops (Woodward Cr)	6.34	7.34	8.34	9.04	9.34	10.04	10.34	11.04	11.34	12.04	12.34	1.04
K	Whitford Rd & South Liverpool Rd	6.41	7.41	8.41	9.11	9.41	10.11	10.41	11.11	11.41	12.11	12.41	1.11
J	The Valley Plaza (Wilson Rd)
I	Bonnyrigg T-way	6.48	7.48	8.48	9.18	9.48	10.18	10.48	11.18	11.48	12.18	12.48	1.18
H	Avoca Rd & Canley Vale Rd	6.56	7.56	8.56	9.26	9.56	10.26	10.56	11.26	11.56	12.26	12.56	1.26
G	Thorney Rd & Cumberland Hwy	7.01	8.01	9.01	9.31	10.01	10.31	11.01	11.31	12.01	12.31	1.01	1.31
F	Avisford St & Sackville St	7.08	8.08	9.08	9.38	10.08	10.38	11.08	11.38	12.08	12.38	1.08	1.38
E	Fairfield Interchange (Stand 10)	7.15	8.15	9.15	9.45	10.15	10.45	11.15	11.45	12.15	12.45	1.15	1.45
D	Fairfield Rd & Albert St	6.31	7.25	8.25	8.55	9.25	9.55	10.25	10.55	11.25	11.55	12.25	12.55	1.25	1.55
C	Cardinal Gilroy Village (Barcom St)	7.30	8.30	9.00	9.30	10.00	10.30	11.00	11.30	12.00	12.30	1.00	1.30	2.00
B	Merrylands Rd & Pitt St	6.39	7.37	8.37	9.07	9.37	10.07	10.37	11.07	11.37	12.07	12.37	1.07	1.37	2.07
A	Parramatta Interchange	6.49	7.47	8.47	9.17	9.47	10.17	10.47	11.17	11.47	12.17	12.47	1.17	1.47	2.17

Saturday (cont...)

map ref	Route Number	802	802	802	802	802	802	802	802	802	802	802
		pm	pm	pm	pm	pm	pm	pm	pm	pm	pm	pm
O	Liverpool Interchange (Stand 13)	1.20	1.50	2.20	2.50	3.20	3.50	4.20	4.50	5.20	6.20	7.20
M	Hoxton Park Rd & Memorial Av	1.28	1.58	2.28	2.58	3.28	3.58	4.28	4.58	5.28	6.28	7.28
L	Miller Shops (Woodward Cr)	1.34	2.04	2.34	3.04	3.34	4.04	4.34	5.04	5.34	6.34	7.34
K	Whitford Rd & South Liverpool Rd	1.41	2.11	2.41	3.11	3.41	4.11	4.41	5.11	5.41	6.41	7.41
J	The Valley Plaza (Wilson Rd)
I	Bonnyrigg T-way	1.48	2.18	2.48	3.18	3.48	4.18	4.48	5.18	5.48	6.48	7.48
H	Avoca Rd & Canley Vale Rd	1.56	2.26	2.56	3.26	3.56	4.26	4.56	5.26	5.56	6.56
G	Thorney Rd & Cumberland Hwy	2.01	2.31	3.01	3.31	4.01	4.31	5.01	5.31	6.01	7.01
F	Avisford St & Sackville St	2.08	2.38	3.08	3.38	4.08	4.38	5.08	5.38	6.08	7.08
E	Fairfield Interchange (Stand 10)	2.15	2.45	3.15	3.45	4.15	4.45	5.15	5.45	6.15	7.15
D	Fairfield Rd & Albert St	2.25	2.55	3.25	3.55	4.25	4.55	5.25	5.55	6.25	7.25
C	Cardinal Gilroy Village (Barcom St)	2.30	3.00	3.30	4.00	4.30	5.00	5.30	6.00
B	Merrylands Rd & Pitt St	2.37	3.07	3.37	4.07	4.37	5.07	5.37	6.07	6.33	7.33
A	Parramatta Interchange	2.47	3.17	3.47	4.17	4.47	5.17	5.47	6.17	6.43	7.43

Explanations

.... – Bus does not operate past this timing point.



For wheelchair accessible services please contact your local operator.



For Saturday timetables from Parramatta go to page 4.
For Route Map see page 6.

Sunday & Public Holidays

map ref	Route Number	802	802	802	802	802	802	802	802	802	802	802	802	802	802
		am	am	am	am	am	am	pm	pm	pm	pm	pm	pm	pm	pm
O	Liverpool Interchange (Stand 13)	7.20	8.20	9.20	10.20	11.20	12.20	1.20	2.20	3.20	4.20	5.20	6.20	7.20
M	Hoxton Park Rd & Memorial Av	7.28	8.28	9.28	10.28	11.28	12.28	1.28	2.28	3.28	4.28	5.28	6.28	7.28
L	Miller Shops (Woodward Cr)	7.34	8.34	9.34	10.34	11.34	12.34	1.34	2.34	3.34	4.34	5.34	6.34	7.34
K	Whitford Rd & South Liverpool Rd	7.41	8.41	9.41	10.41	11.41	12.41	1.41	2.41	3.41	4.41	5.41	6.41	7.41
J	The Valley Plaza (Wilson Rd)
I	Bonnyrigg T-way	7.48	8.48	9.48	10.48	11.48	12.48	1.48	2.48	3.48	4.48	5.48	6.48	7.48
H	Avoca Rd & Canley Vale Rd	7.56	8.56	9.56	10.56	11.56	12.56	1.56	2.56	3.56	4.56	5.56
G	Thorney Rd & Cumberland Hwy	8.01	9.01	10.01	11.01	12.01	1.01	2.01	3.01	4.01	5.01	6.01
F	Avisford St & Sackville St	8.08	9.08	10.08	11.08	12.08	1.08	2.08	3.08	4.08	5.08	6.08
E	Fairfield Interchange (Stand 10)	8.15	9.15	10.15	11.15	12.15	1.15	2.15	3.15	4.15	5.15	6.15
D	Fairfield Rd & Albert St	7.25	8.25	9.25	10.25	11.25	12.25	1.25	2.25	3.25	4.25	5.25	6.25
C	Cardinal Gilroy Village (Barcom St)	7.30	8.30	9.30	10.30	11.30	12.30	1.30	2.30	3.30	4.30	5.30
B	Merrylands Rd & Pitt St	7.37	8.37	9.37	10.37	11.37	12.37	1.37	2.37	3.37	4.37	5.37	6.33
A	Parramatta Interchange	7.47	8.47	9.47	10.47	11.47	12.47	1.47	2.47	3.47	4.47	5.47	6.43

Explanations

.... – Bus does not operate past this timing point.



For wheelchair accessible services please contact your local operator.



For Sunday & Public Holiday timetables from Parramatta go to page 5.
For Route Map see page 6.

i Listed below are the departure times of all Route 802, 804 and 806 buses from Merrylands (Merrylands Rd & Pitt St) to Parramatta Interchange. Buses may also be boarded from Merrylands Arcade (opposite Memorial Ave) and Stockland Mall (Pitt St).

From Merrylands – Monday to Friday


am	am	am	am	pm	pm	pm	pm	pm
5.48	7.12	8.23	10.17	12.07	2.17	4.12	5.13	6.53
5.48	7.23	8.29	10.22	12.17	2.22	4.13	5.17	6.54
5.53	7.27	8.38	10.37	12.22	2.37	4.15	5.24	7.11
6.18	7.32	8.39	10.47	12.37	2.47	4.24	5.25	7.22
6.19	7.38	8.46	10.52	12.47	2.52	4.27	5.30	7.41
6.23	7.42	8.53	11.07	12.52	3.07	4.30	5.43	7.51
6.36	7.44	9.14	11.17	1.07	3.22	4.38	5.44	7.52
6.38	7.53	9.16	11.22	1.17	3.27	4.43	5.53	8.38
6.49	7.59	9.17	11.37	1.22	3.43	4.46	5.54	8.41
6.53	7.59	9.42	11.47	1.37	3.45	4.54	6.11	8.51
7.01	8.08	9.44	11.52	1.47	3.52	4.54	6.23	9.38
7.06	8.12	9.47		1.52	3.54	5.00	6.24	
7.12	8.16	10.12		2.07	4.00	5.10	6.41	

From Merrylands – Saturday

am	am	am	am	pm	pm	pm	pm	pm
5.56	8.26	9.57	11.27	12.07	1.37	3.07	4.37	6.33
6.22	8.37	10.07	11.37	12.22	1.52	3.22	4.52	6.56
6.39	8.52	10.22	11.52	12.27	1.57	3.27	4.57	7.22
6.56	8.56	10.27	11.57	12.37	2.07	3.37	5.07	7.33
7.22	9.07	10.37		12.52	2.22	3.52	5.22	7.56
7.37	9.22	10.52		12.57	2.27	3.57	5.37	8.22
7.52	9.27	10.57		1.07	2.37	4.07	5.57	
7.56	9.37	11.07		1.22	2.52	4.22	6.07	
8.22	9.52	11.22		1.27	2.57	4.27	6.22	

From Merrylands – Sunday & Public Holidays

am	am	am	pm	pm	pm	pm	pm
7.22	8.56	10.37	12.22	1.57	3.37	5.22	6.56
7.37	9.22	10.57	12.37	2.22	3.57	5.37	7.22
7.56	9.37	11.22	12.57	2.37	4.22	5.57	
8.22	9.57	11.37	1.22	2.57	4.37	6.22	
8.37	10.22	11.57	1.37	3.22	4.57	6.33	

 For wheelchair accessible services please contact your local operator: Route 802 – Westbus and Hopkinsons; Routes 804 and 806 – Westbus.

i Listed below are the departure times of all Route 802, 804 and 806 buses from Parramatta Interchange (Stand B2) to Merrylands Interchange.

From Parramatta – Monday to Friday

am	am	am	am	pm	pm	pm	pm	pm	pm
6.12	7.41	9.14	11.17	12.02	2.12	3.53	5.01	6.06	8.19
6.15	7.50	9.20	11.32	12.12	2.17	3.55	5.02	6.18	9.06
6.15	7.54	9.36	11.42	12.17	2.32	4.01	5.08	6.22	9.09
6.40	7.55	9.42	11.47	12.32	2.42	4.08	5.19	6.36	9.17
6.43	7.56	9.44		12.42	2.47	4.17	5.22	6.48	10.09
6.50	8.11	10.07		12.47	3.02	4.19	5.25	6.52	
6.54	8.14	10.12		1.02	3.12	4.25	5.32	7.06	
7.05	8.20	10.14		1.12	3.17	4.32	5.35	7.18	
7.13	8.21	10.37		1.17	3.20	4.32	5.38	7.22	
7.20	8.41	10.42		1.32	3.30	4.38	5.49	7.36	
7.23	8.44	10.47		1.42	3.30	4.49	5.52	7.47	
7.24	8.50	11.02		1.47	3.32	4.49	5.55	8.06	
7.40	9.05	11.12		2.02	3.47	4.55	6.02	8.17	

From Parramatta – Saturday

am	am	am	am	pm	pm	pm	pm	pm
6.20	8.50	10.20	11.50	12.02	1.32	3.02	4.32	6.20
6.48	9.02	10.32		12.18	1.48	3.18	4.48	6.32
7.02	9.18	10.48		12.20	1.50	3.20	4.50	6.48
7.20	9.20	10.50		12.32	2.02	3.32	5.02	7.02
7.48	9.32	11.02		12.48	2.18	3.48	5.18	7.20
8.02	9.48	11.18		12.50	2.20	3.50	5.20	7.48
8.18	9.50	11.20		1.02	2.32	4.02	5.32	8.02
8.20	10.02	11.32		1.18	2.48	4.18	5.48	8.20
8.48	10.18	11.48		1.20	2.50	4.20	6.02	8.48

From Parramatta – Sunday & Public Holidays

am	am	am	pm	pm	pm	pm	pm
7.48	9.20	11.02	12.02	1.48	3.20	5.02	6.48
8.02	9.48	11.20	12.20	2.02	3.48	5.20	6.58
8.20	10.02	11.48	12.48	2.20	4.02	5.48	7.20
8.48	10.20		1.02	2.48	4.20	6.02	7.48
9.02	10.48		1.20	3.02	4.48	6.20	

i For more information on Routes 804 and 806 please consult separate timetable booklets.

Welcome Aboard

This timetable details the various bus services operated by Westbus and Hopkinsons in the areas listed on the cover. Our bus services will enable you to go shopping, to work, to school or to social events, quickly and comfortably. At the bus stop please ensure you "hail" the bus driver of the bus you wish to catch and where possible tender the correct fare. Please move to the back of the bus and make the seats in the front rows of the bus available for elderly or less able passengers. Copies of timetables and other information about services we operate are available from Transport Info or our customer service by phoning 9890 0000 for Westbus or 9632 3344 for Hopkinsons.

Late Running Buses & Accessible Vehicles

Westbus and Hopkinsons reserve the right to amend this timetable without prior notice. To ensure that problems do not occur due to amendments, please contact 9890 0000 for Westbus or 9632 3344 for Hopkinsons if you have not used our services for a long period of time. Westbus and Hopkinsons endeavour to ensure services depart at the specified times. Timetables may change and buses may be delayed or cancelled due to circumstances beyond Westbus and Hopkinsons control. Accessible buses operate on selected timetabled services. While Westbus and Hopkinsons will endeavour to operate an accessible bus at the time(s) nominated, due to circumstances beyond Westbus and Hopkinsons control, this service may be replaced by a standard bus.

How to use this timetable

1. Using the route map provided, find the two timing points you are located between.
2. Locate these two timing points on the timetables.
3. Your bus is scheduled to arrive between the times shown for these points. For example, if your bus stop is situated between timing points **A** and **B** on the map, then the bus is scheduled to arrive between the time listed for **A** and the time listed for **B**.

A Pleasant Environment for All

In the interests of our passengers, please refrain from smoking, eating, drinking or playing loud music on our buses.



1 Bus
=
=

50 less cars



**Reduce greenhouse
gas emissions by
catching
a bus, train or ferry**

Fewer cars on the road
will lead to less traffic,
noise and congestion
on Sydney's roads.

westbus
a member of Concessionary Carriage Pty Ltd

 **Hopkinsons**

 **131500.com.au**
Transport Info
Information for people on the move